



"Plot referred to edged Red on Deed annexed hereto".

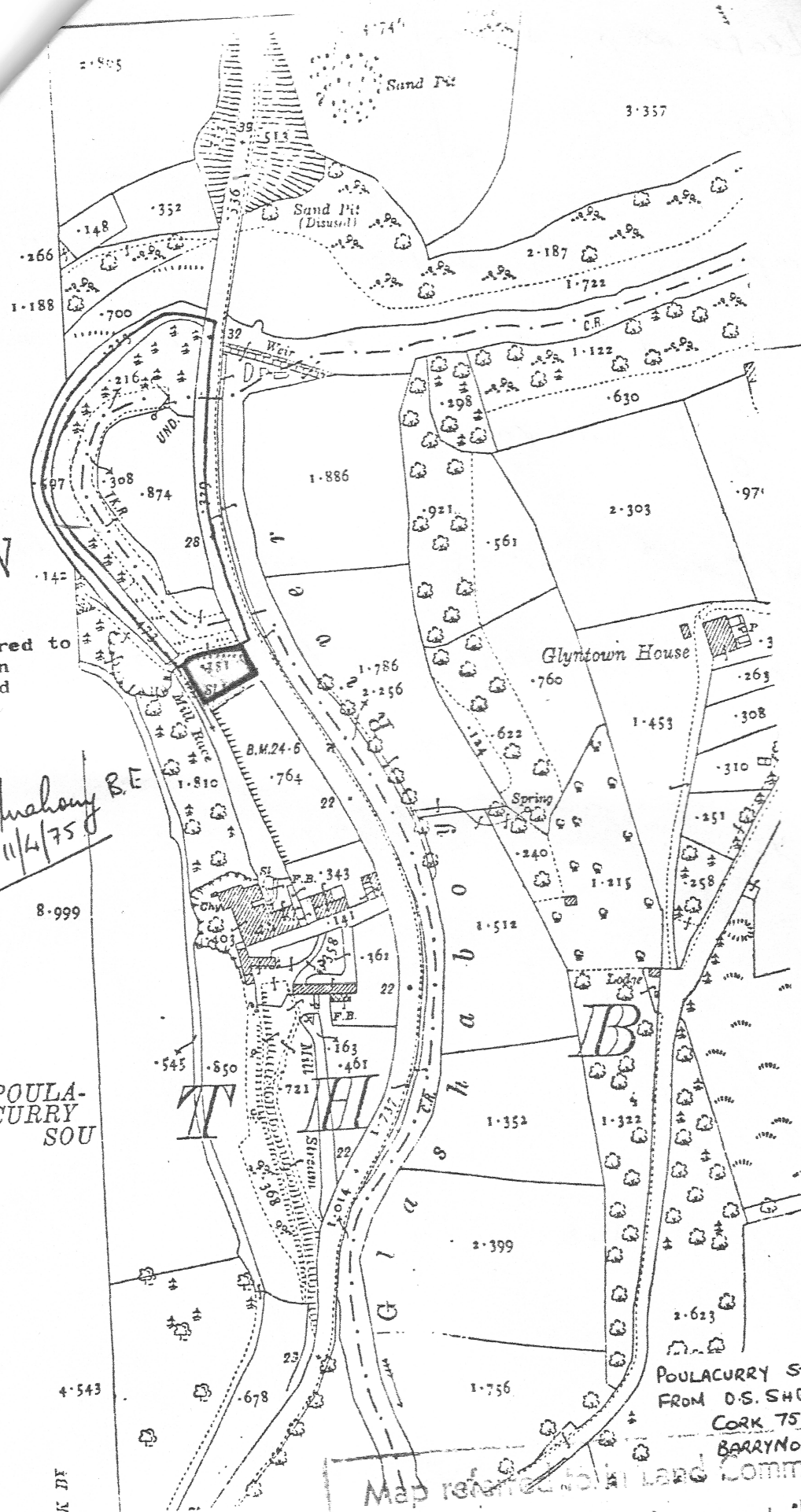
*M. O. Mahony B.E.*  
*11/4/75*

POULACURRY  
SOU

8.999

4.543

K DE




Map referred to in Land Commission  
letter of conditional consent dated  
*H. A. Jones* 1985

(No. 20215/37) *N. Hughes*

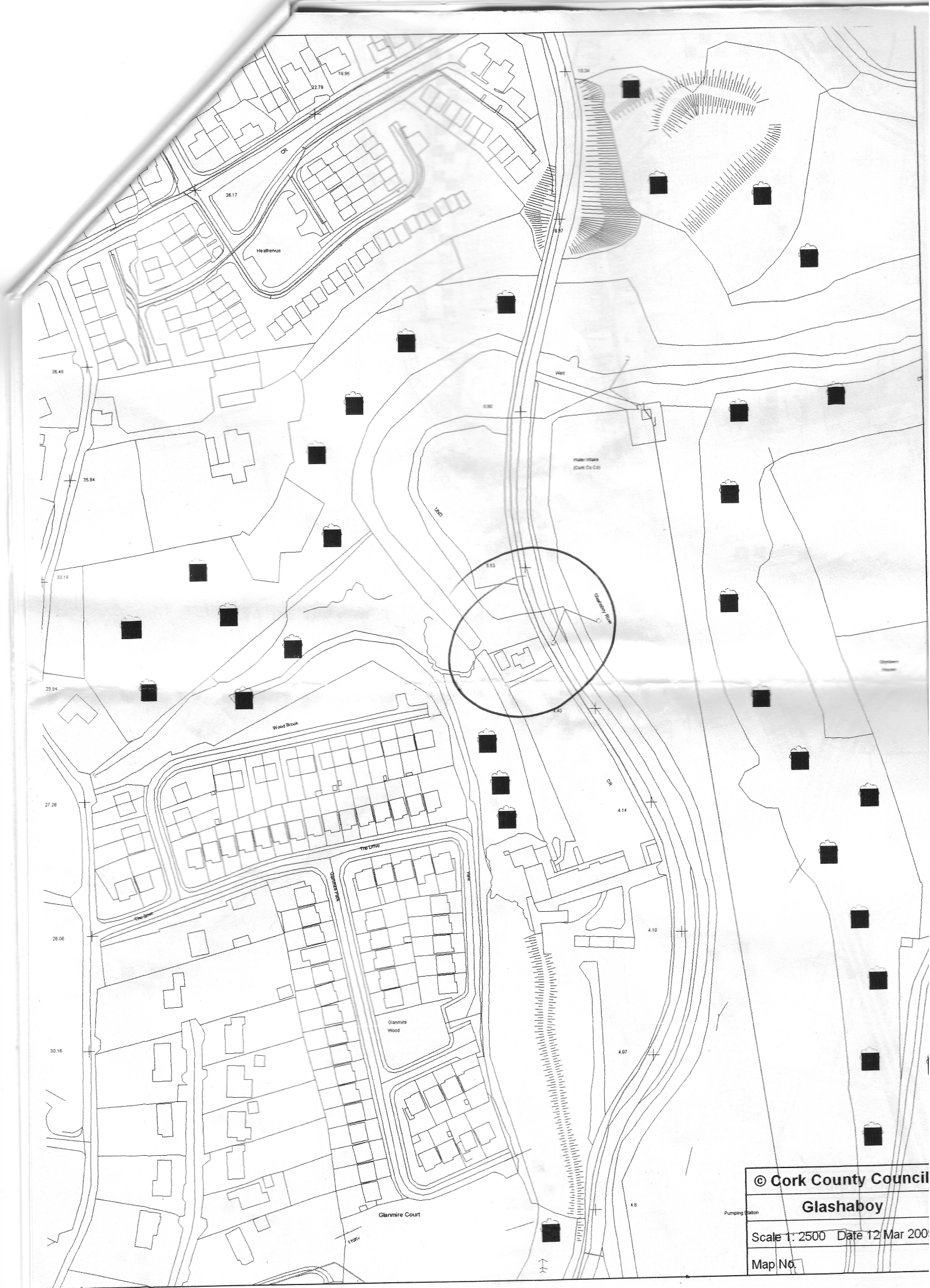
5.53

Glashaboy R.

4.40



© Cork County Council
Glashaboy
Scale 1: 500 Date 12 Mar 2009
Map No.



© Cork County Council  
Glashaboy  
Scale 1: 2500 Date 12 Mar 200  
Map No.

# Land Registry Compliant Map



574890

ITM CENTRE PT. COORDS.  
572806, 574804

DESCRIPTION

MAP SHEETS

1:2500  
63397



Produced by National Map Services,  
Unit 7, South Ring Business Park,  
Kinsale Road,  
Co. Cork  
On behalf of Ordnance Survey Ireland,  
Phoenix Park, Dublin 8.  
Seiríom airdgeacht neamhdhírleithe coilpóireacht  
Siúrchéireacht Ordánais Éireann agus  
Rialtas na hÉireann.  
Unauthorized reproduction infringes Ordnance  
Survey Ireland and Government of Ireland  
copyright.

Gach cead oisiamh, Ní ceardmharach nó chuid  
den fíricseachán seo a chloipeall, a airdgeacht nó  
a úsáid in aon bhonn ná ar aon threabach gan  
cead i scríobhadh rónaí ré 0 ónair, an chloipeall.  
All rights reserved. No part of this publication may  
be copied, reproduced or transmitted in any form  
or by any means without the prior written  
permission of the copyright owners.

© Siúrchéireacht Ordánais Éireann, 2017  
© Ordnance Survey Ireland, 2017



574718

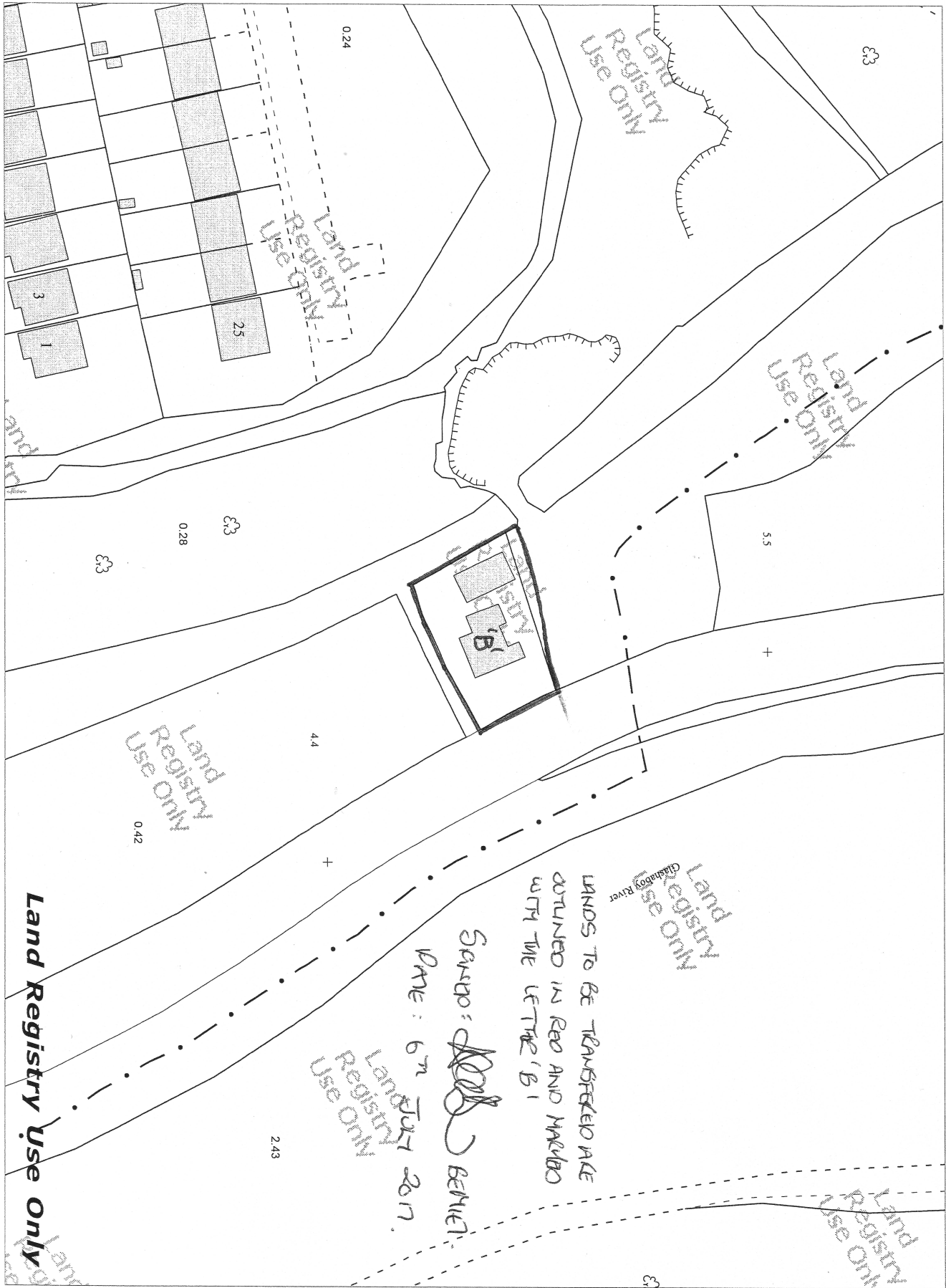
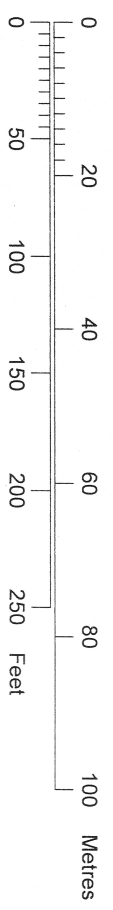
574890

572689

574718

572689

Scale:- 1:1,000  
Scale:- 1:1,000



Plot Ref. No. 25296471\_1\_2  
Plot Date 17-MAY-2017

Land Registry Use Only